












Figure 5.2

Bicycle and Pedestrian Recommendations

-  Existing Pedestrian Trail
-  Existing Signed Bike Route
-  Existing Striped Bike Lane or Wide Shoulder
-  Existing Multi-Use Trail
-  Proposed Signed Bike Route
-  Proposed Striped Bike Lane or Wide Shoulder
-  Proposed Multi-Use Trail
-  Proposed Viaduct/Tunnel Improvement
-  Proposed Grade-Separated Pedestrian Crossing
-  Proposed Bike/Abandoned Railroad Bridge
-  Proposed Water Ferry Location

